

LEGEND

- NEW ROAD PAVEMENT
- FOOTPATH AND DRIVEWAY WITH RED CLAY BRICK PAVERS
- WHITE LINEMARKING
- YELLOW LINEMARKING
- NEW CRAPE MYRTLE TREE PLANTING
- HOUSE NUMBER
- LIGHTING BOLLARD

INTERSECTION UPGRADED TO ENSURE SAFE CROSSING POINTS FOR PEDESTRIANS. FOOTPATHS RELAYED WITH RED CLAY PAVERS. NO CAR PARKING SPACES WILL BE AFFECTED.

NEW KERB AND GUTTER AND ASPHALT ROAD PAVEMENT ALONG THE LENGTH OF MARKET PLACE

NEW KERB AND GUTTER AND WIDENED FOOTPATH. FOOTPATH RELAYED WITH RED CLAY PAVERS. NEW CRAPE MYRTLE TREES PLANTED IN VERGE. CAR PARKING SPACES NOT AFFECTED

RAILWAY

NEW PEDESTRIAN KERB RAMPS ON BOTH SIDES OF MARKET PLACE

NEW LIGHTING BOLLARDS

NEW KERB AND GUTTER AND WIDENED VERGE ALONG RAILWAY CORRIDOR TO ALLOW FOR ADDITIONAL PLANTINGS

NEW KERB AND GUTTER AND ASPHALT ROAD PAVEMENT ALONG THE LENGTH OF MARKET PLACE

THREE (3) NEW CAR PARKING SPACES AT THE END OF MARKET PLACE. YELLOW LINEMARKING TO PREVENT PARKING IN THOSE LOCATIONS AND TO MAINTAIN ACCESS TO HOUSES

END OF MEDIAN RESHAPED TO IMPROVE DRAINAGE AND TO MAINTAIN VEHICLE ACCESS

FOOTPATH WIDENED AND RELAYED WITH RED CLAY PAVERS. NEW KERB RAMP AND NEW LIGHTING BOLLARDS INSTALLED

NEW LIGHTING BOLLARDS

HAWKER

STREET

CORRIDOR

MATCHLINE - SEE BELOW

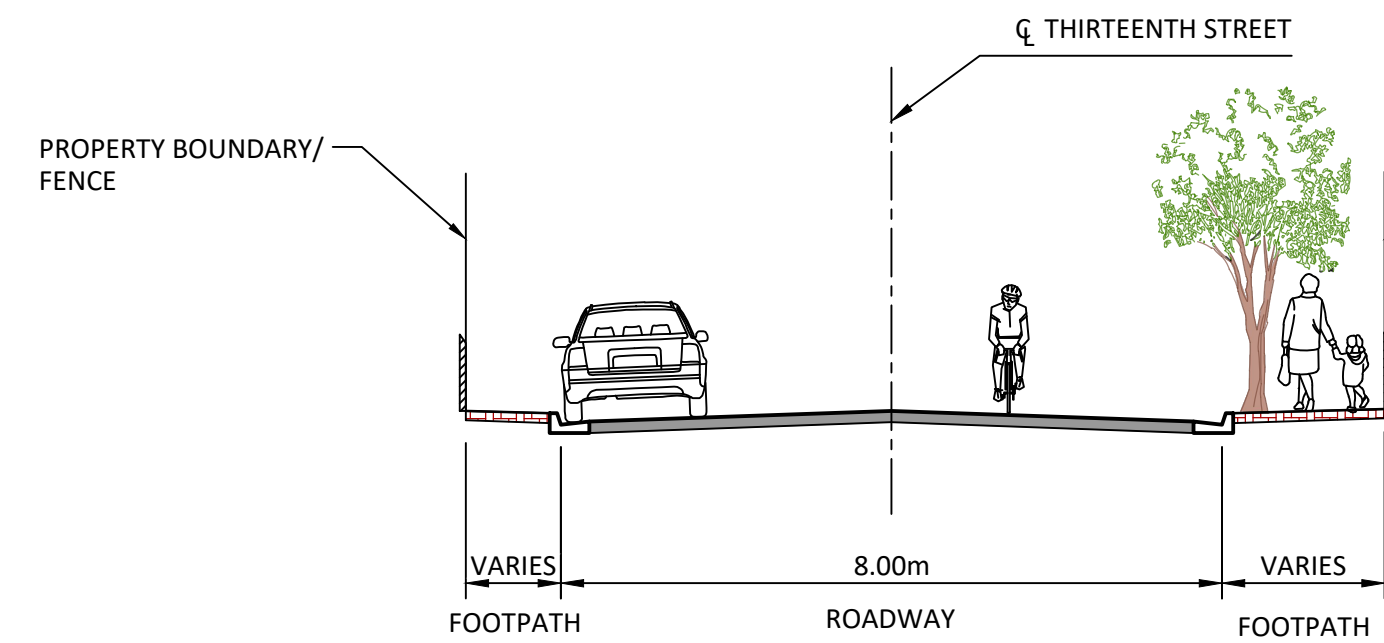
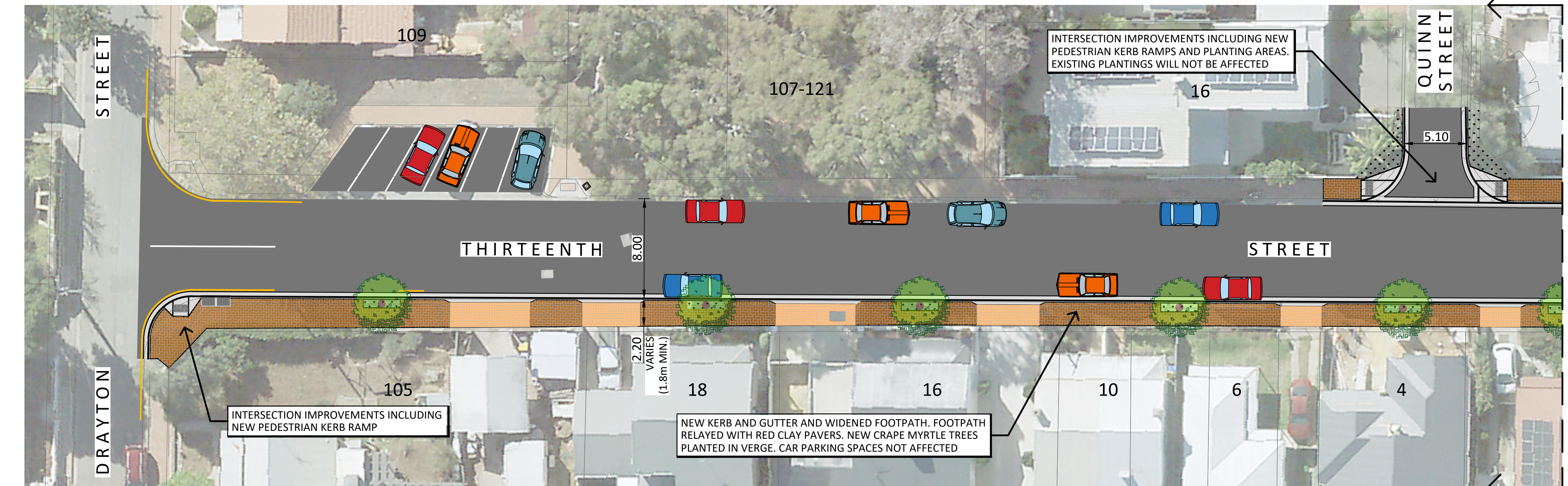
MATCHLINE - SEE ABOVE

PLAN

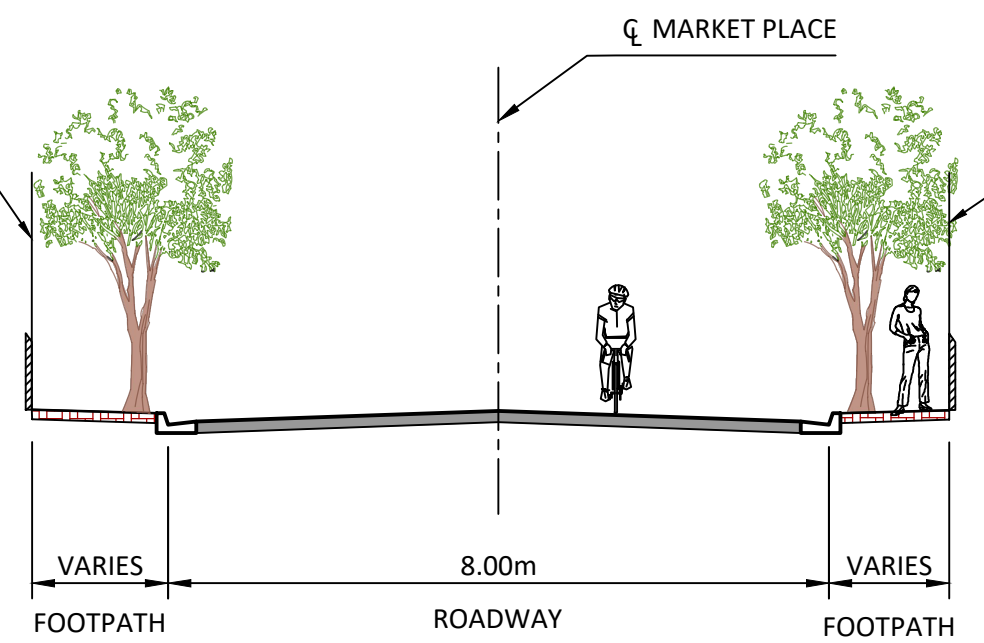
Scale 1:200

PLAN

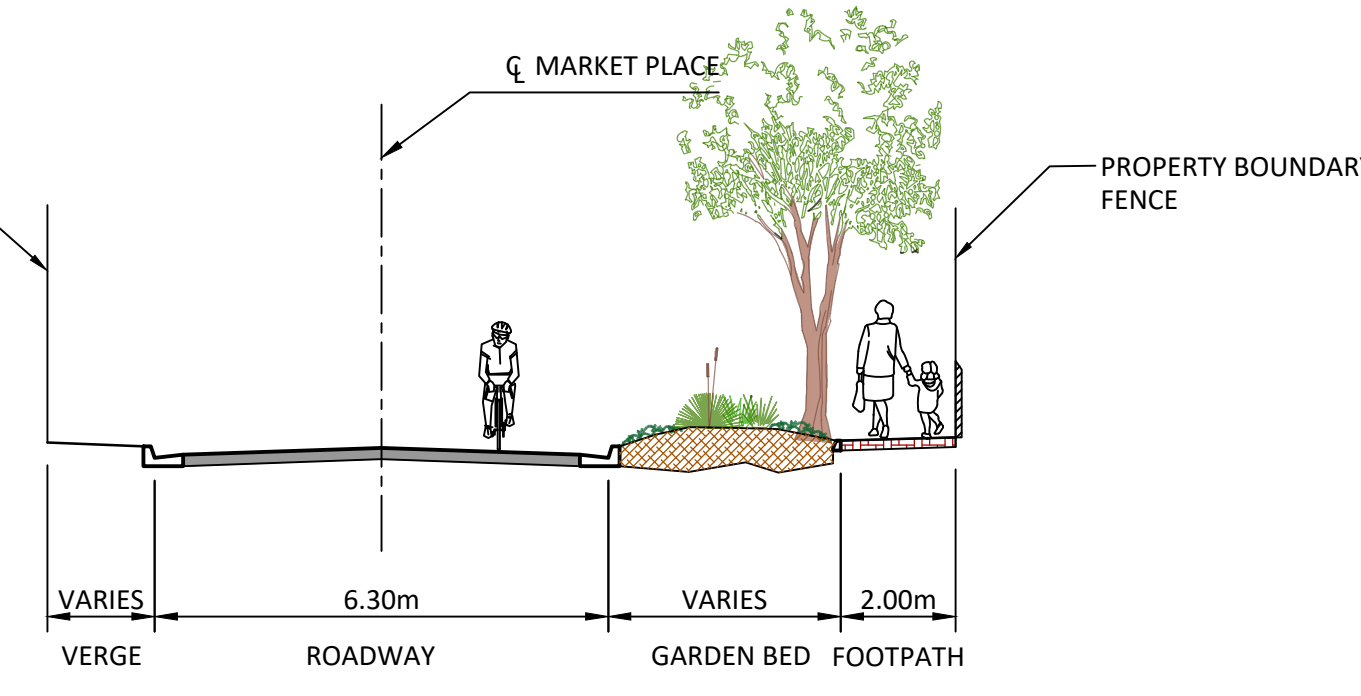
Scale 1:200




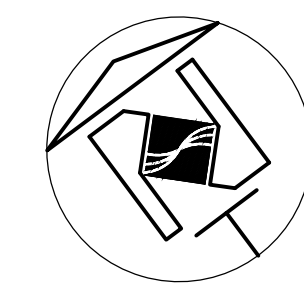
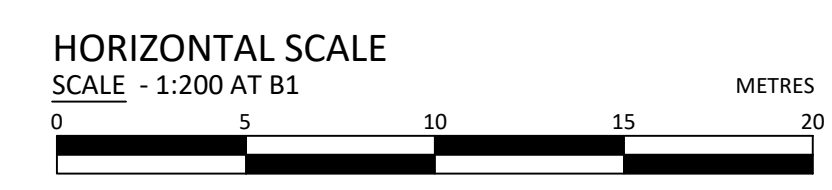
TYPICAL SECTION THIRTEENTH STREET
N.T.S.



TYPICAL SECTION MARKET PLACE
N.T.S.



TYPICAL SECTION MARKET PLACE
ADJACENT RAILWAY
N.T.S.



THIRTEENTH STREET AND MARKET PLACE STREETSCAPING AND UPGRADE WORKS

DRAWING FILE LOCATION
T:\AUTOCAD DATA\ROADS\THIRTEENTH ST
BOWDEN 00164\DRAWINGS\SK THIRTEENTH
MARKET CONCEPT.dwg