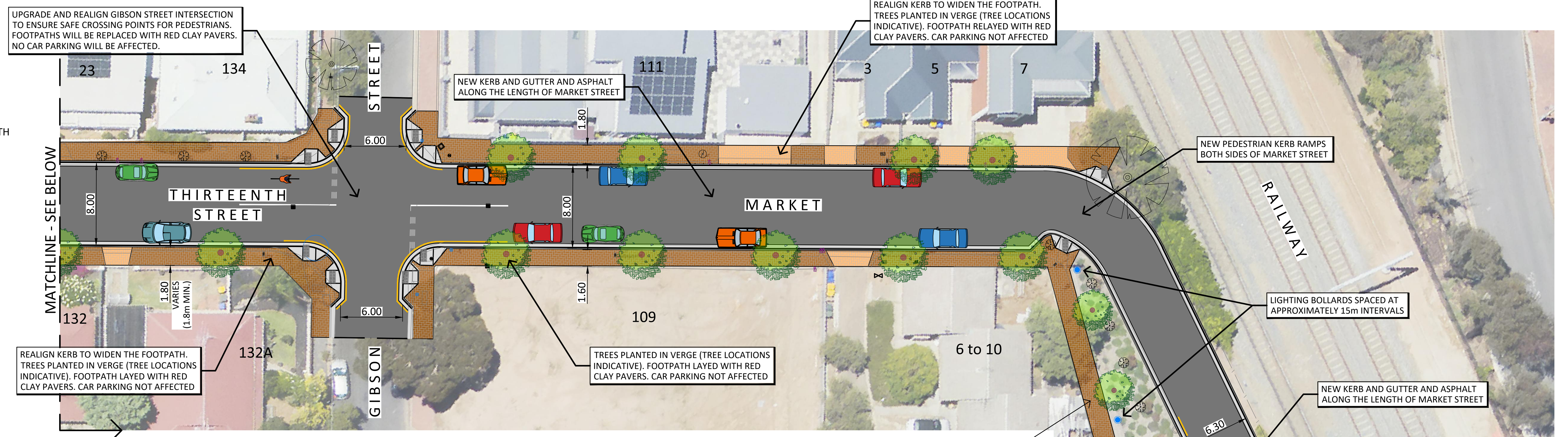


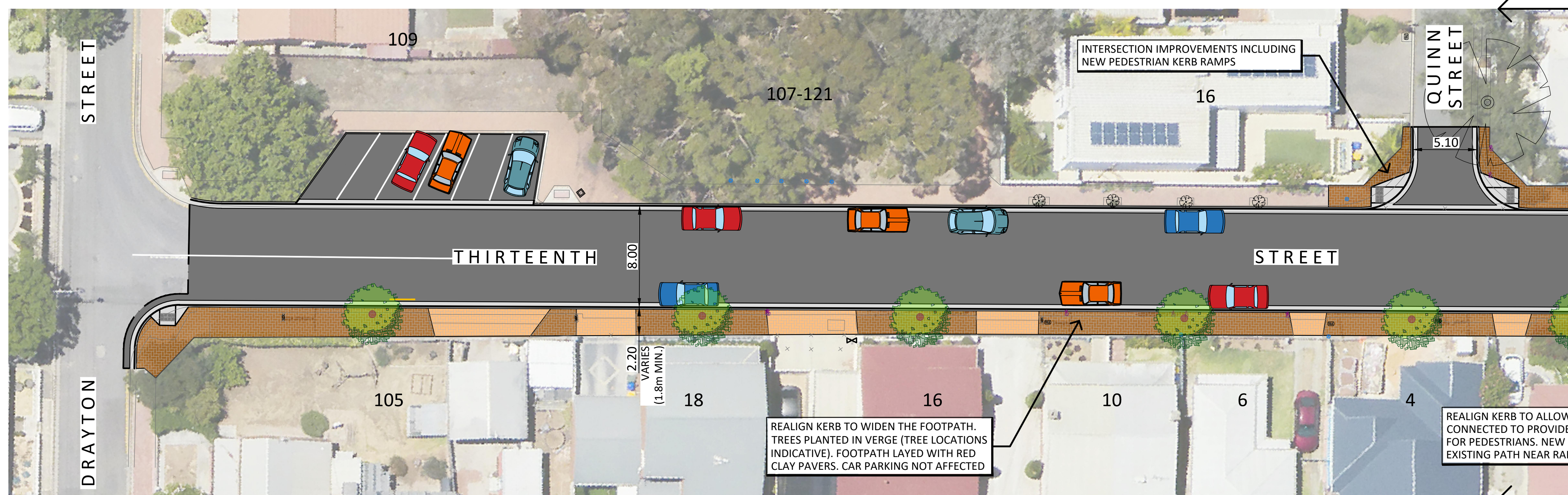
# LEGEND

- NEW ROAD PAVEMENT
- FOOTPATH AND DRIVEWAY WITH RED CLAY BRICK PAVERS
- SOLID WHITE LINE
- NEW TREE PLANTING
- HOUSE NUMBER
- LIGHTING BOLLARD

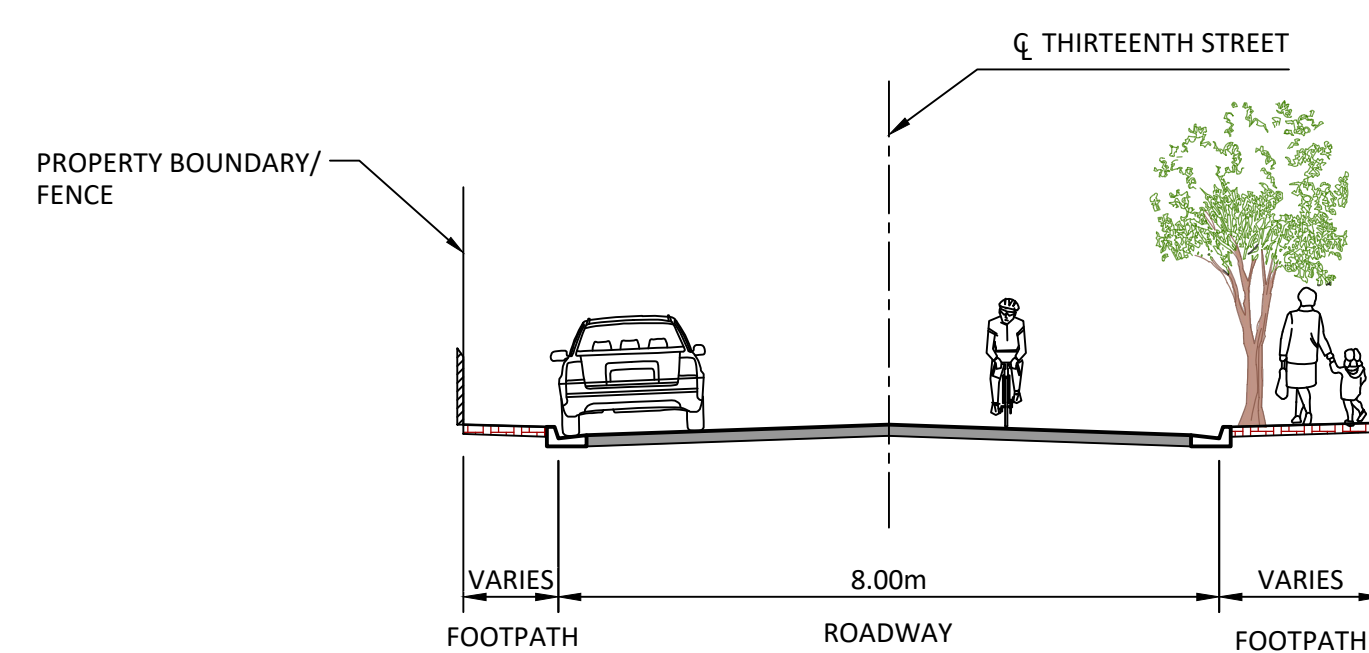
**\*\* FINAL TREE PLANTING LOCATIONS TO  
DETERMINED AFTER COMPLETION OF A  
DETAILED UNDERGROUND SERVICE  
INVESTIGATION**



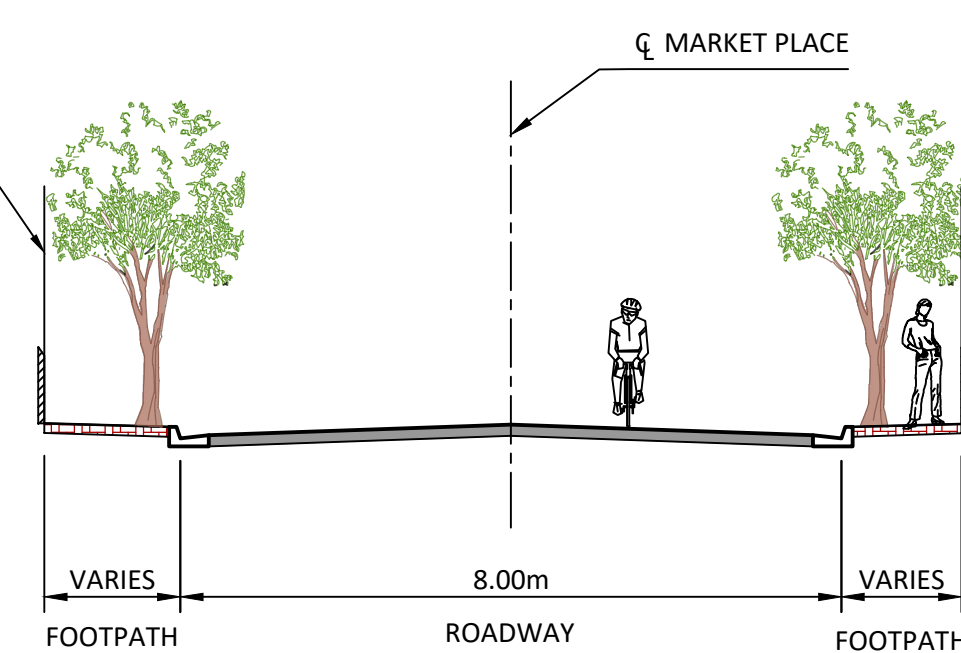
**PLAN**  
Scale 1:200



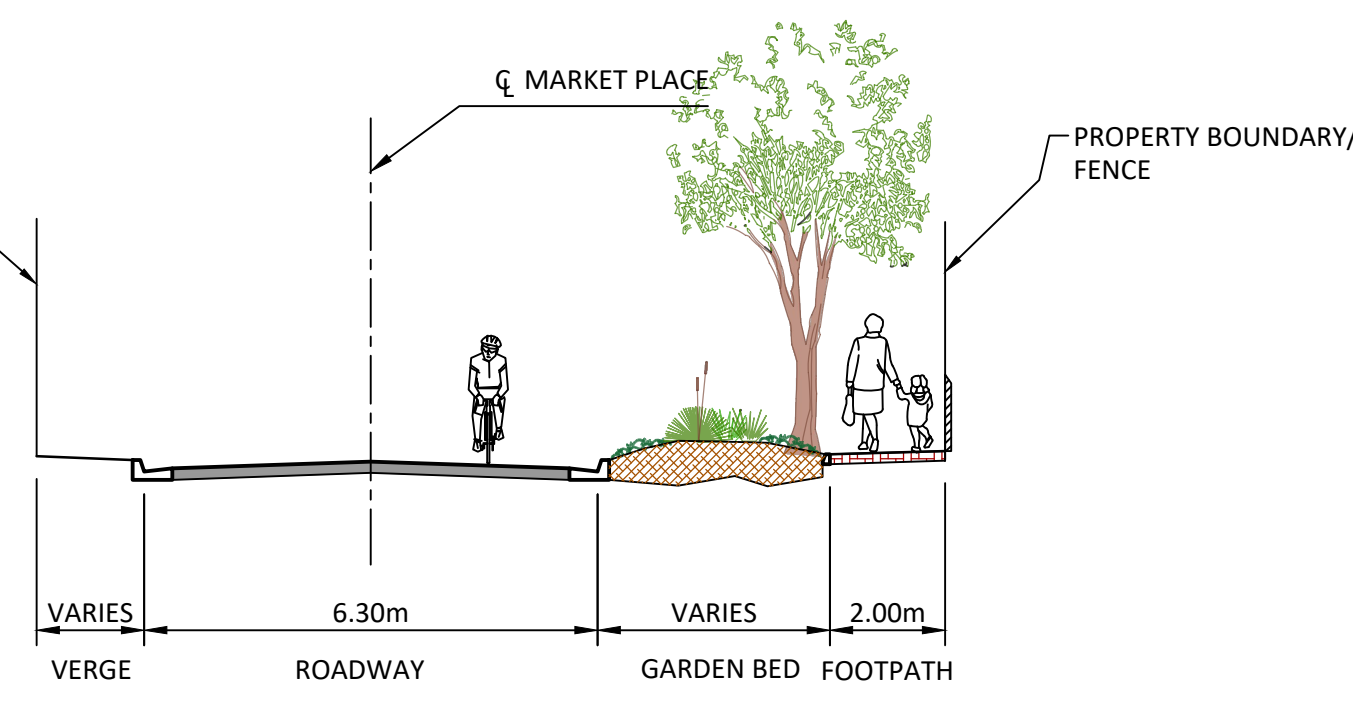
**PLAN**  
Scale 1:200



**TYPICAL SECTION THIRTEENTH STREET**  
N.T.S.





**TYPICAL SECTION MARKET PLACE**  
N.T.S.



**TYPICAL SECTION MARKET PLACE  
ADJACENT RAILWAY**  
N.T.S.

DRAWING FILE  
LOCATION  
T:\AUTOCAD DATA\ROADS\THIRTEENTH ST  
BOWDEN 00164\DRAWINGS\SK THIRTEENTH  
MARKET CONCEPT.dwg



## THIRTEENTH STREET AND MARKET PLACE PROPOSED STREETSCAPING AND UPGRADE WORKS

BOWDEN