



ON OUR LOCAL COMMUNITY ROAD ASSETS TO ENSURE THEY MEET FUTURE NEEDS



Roads are important for our communities. They support easy movement of people whether by bicycle or motorised vehicles and the transport of goods using commercial vehicles. Roads and car parks provide access to schools, shopping centres, work, home and recreational areas. They ultimately connect people to places.

The City of Charles Sturt has approximately 1400 kilometres of roads with a total asset value of \$647.3 million.

Council regularly audits the condition of its roads. Overall, the road asset network is currently in a satisfactory condition. We will continue to provide this service level to the community.



What does Council spend on Road Assets?

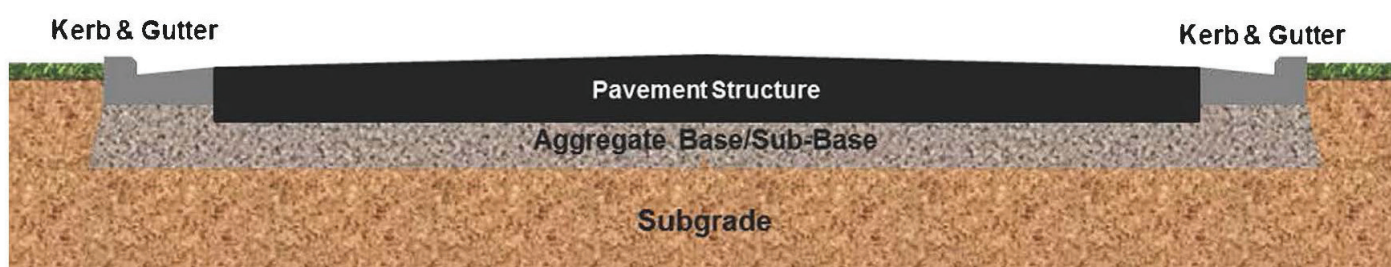
On average the City of Charles Sturt spends \$11.5 million per annum on its road assets with funding allocated for the next 15 years through the long term financial plan.

What is the Draft Roads Asset Management Plan?

The Draft Roads Asset Management Plan is a technical document that sets out the requirements for Council to best manage our road assets to a standard of service as well as to ensure it meets the current and future needs of the community.

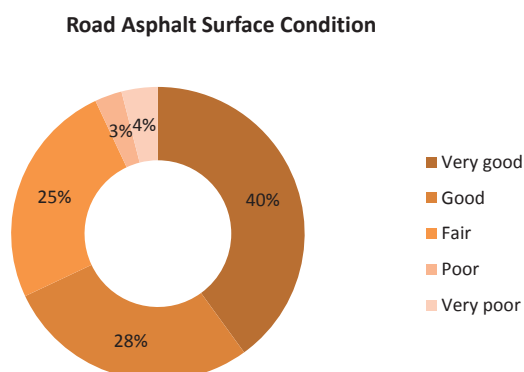
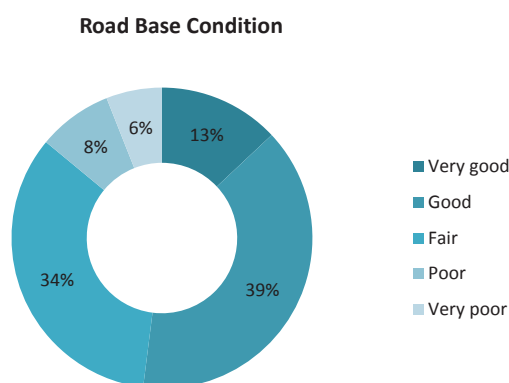
The road infrastructure assets covered by this Asset Management Plan are:

- Road Pavements
- Road Seal
- Kerb and Gutter
- Road Safety Devices
- Car parks



What the community told us through the 2018 Community Survey

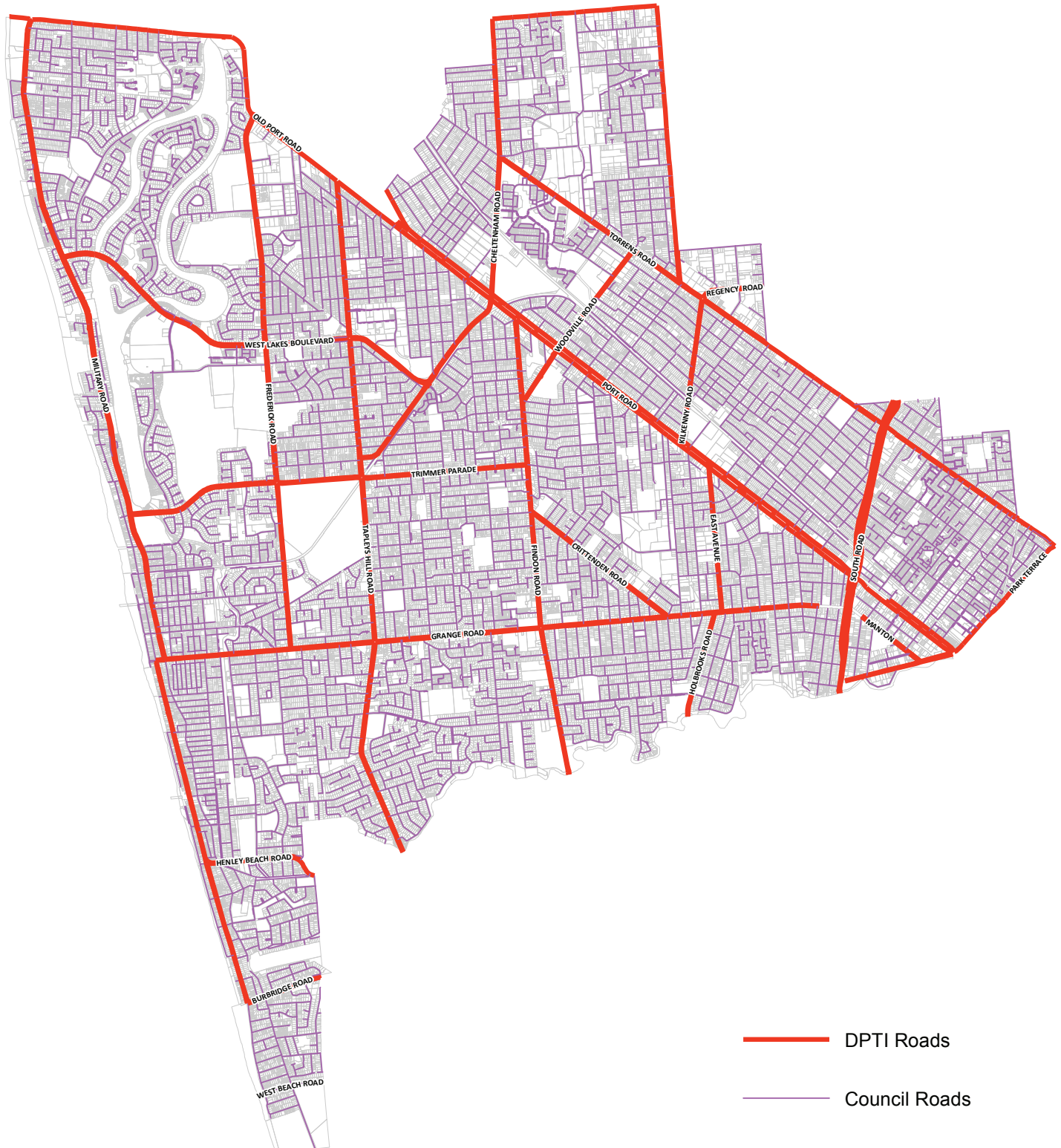
Our 2018 City of Charles Sturt Community survey shows that 66% of our residents are satisfied with our current service level. We work hard to maintain this high level of service satisfaction.



Why are we consulting with you on the Draft Roads Asset Management Plan?

The Draft Roads Asset Management Plan is being revised and Council is seeking your opinion on these community assets and how they are managed.

Your feedback will be used to ensure that our current service level and funding continues.



The City of Charles Sturt cares for and maintains many local roads; however there are some main roads that are under the care and control of the Department of Planning, Transport and Infrastructure (DPTI).



HOW CAN I PARTICIPATE AND HAVE A SAY?

There are a number of ways you can participate:

- Online by viewing the Asset Management Plan and downloading summary information
- By completing a survey online **www.yoursaycharlessturt.com.au**
- By completing a hard copy survey available at all Charles Sturt Libraries & Civic Centre and return it using the reply paid envelope available
- Attend a Community Drop In session and talk to staff

Tuesday 24 July 2018

Drop in anytime between 5 - 7pm

Charles Sturt Office, 72 Woodville Road, Woodville



Consultation closes 5pm, Monday 6 August 2018

More information

For more information please contact Kath Mardon, Community Engagement Officer – Engineering on 8408 1270 or email kmardon@charlessturt.sa.gov.au



www.yoursaycharlessturt.com.au