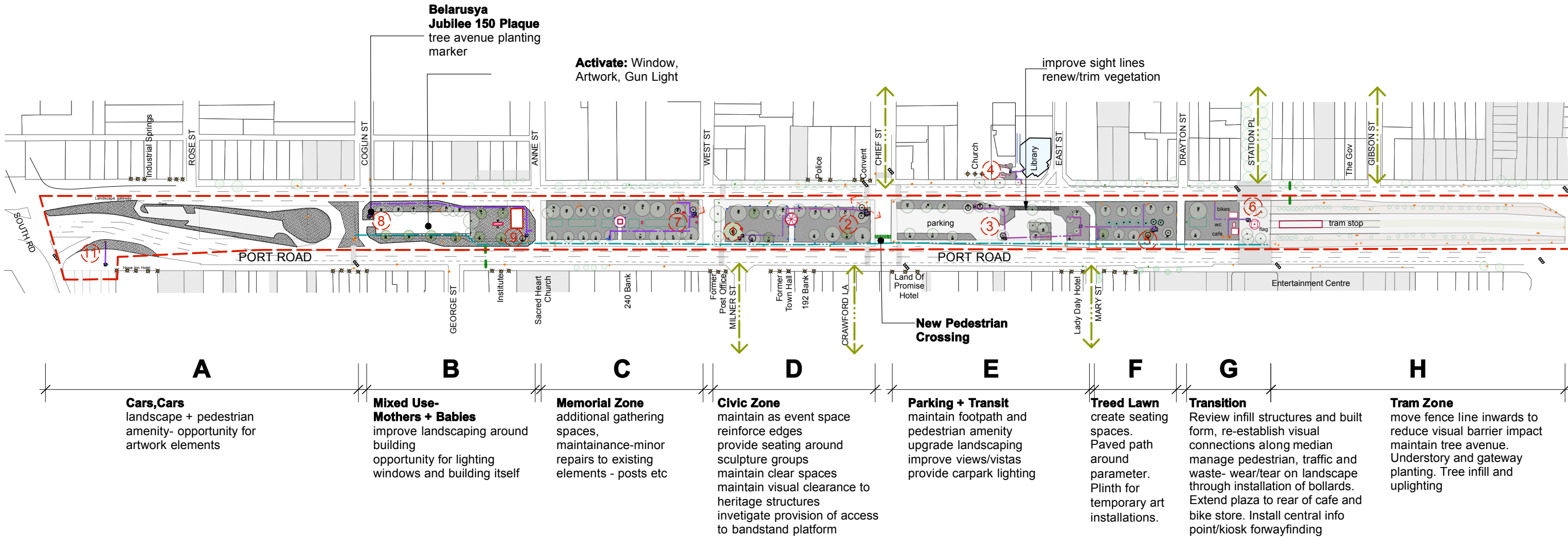


Overall Projects

- Footpath- reinforce + improve pedestrian amenity- especially southern pathway
- Uplight selected parapets- character + heritage buildings
- Uplight trees and reestablish missing trees to Avenue
- Review shop frontage lighting possibilities for night- pedestrian experience
- Landscape Masterplan for full median strip
- Complete landscaping at South Rd end
- Access to Story- Bluetooth and Web/Mobile- story renewal project
- Wayfinding- Discovering Hindmarsh-develop Concept +Style Guide-trails + markers



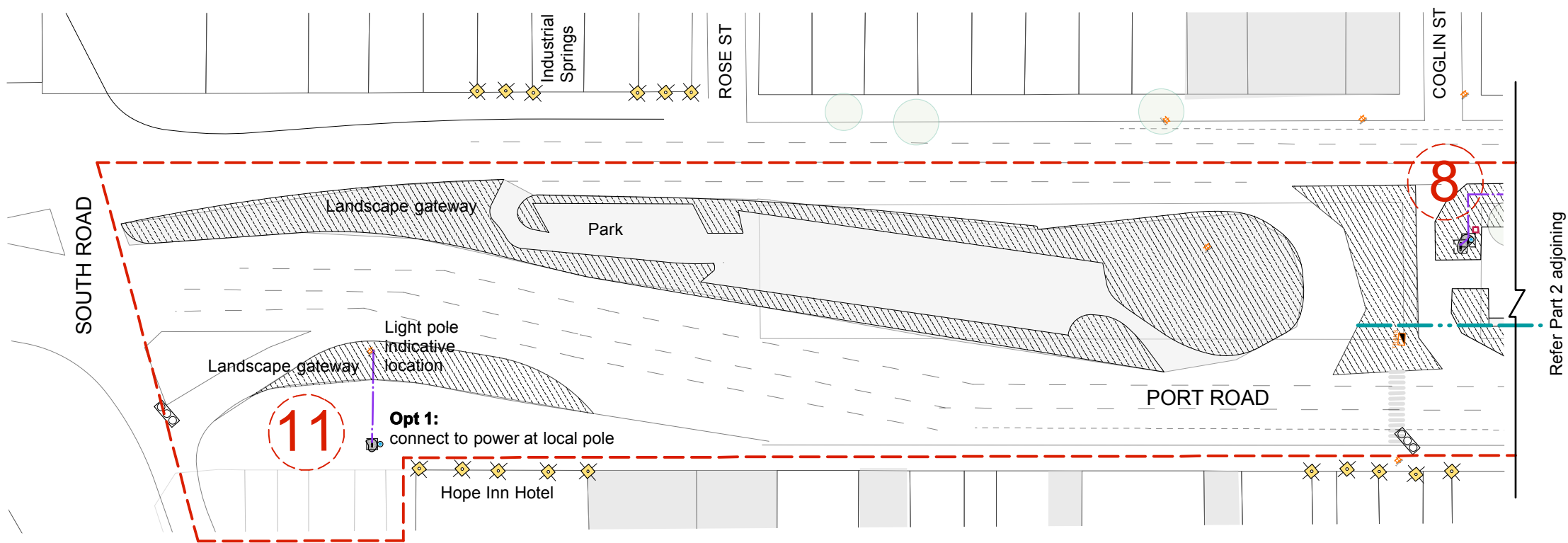
General Plan - Layout Diagram  
1:3000  
0 20 40 60 80 100 m

LEGEND

- Tree Avenue-uplighting
- Character Buildings- Parapet uplighting
- Bluetooth Story Point
- Landscape Masterplan
- Reinforce southern pedestrian pathways
- Wayfinding- key route Discovering Hindmarsh- trails + markers
- New tree to reinstate Avenue
- Sculpture group zone
- Location reference

PRELIMINARY

Date: 25 Oct 2018 Work in progress

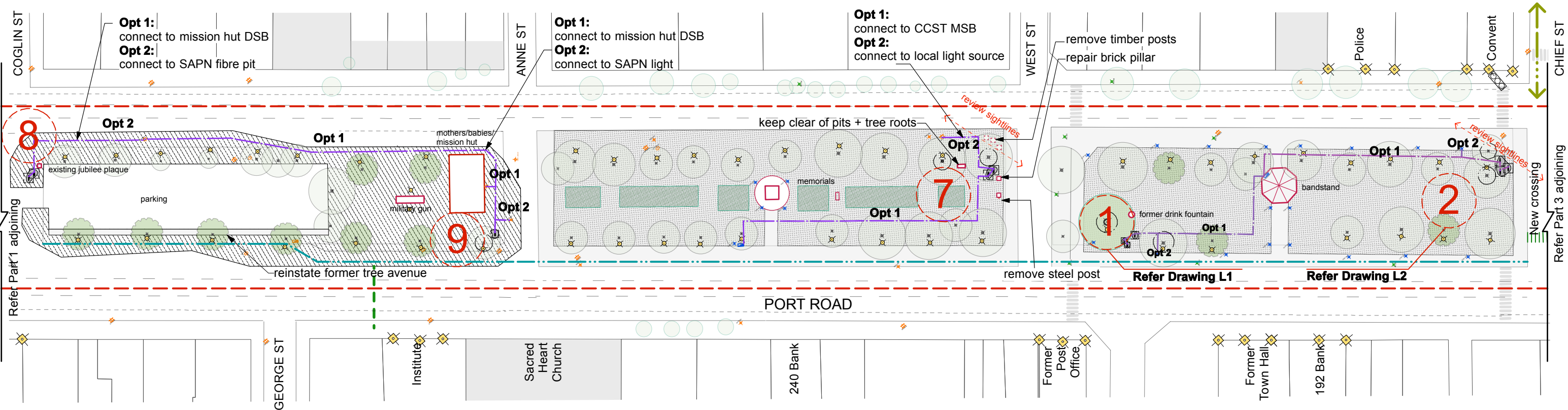


### GENERAL NOTES:

#### NOTE:

- Make good surfaces adjacent to demolition and removal of fixtures/fittings to match surrounding surfaces.
- Coordinate new underground services to clear existing infrastructure and 2m tree ring root zone
- Existing landscape + site elements are indicative - check all on site
- Works to and adjacent heritage structures and fittings require prior approval

**ALL SETOUTS TO BE CHECKED ON-SITE,**  
Refer Dwg x for typical installation



General Plan - Layout - Pt 2  
1:1000



### LEGEND

#### Existing Site Electrical

SW	SAPN switch cubicle	SAPN pole	SAPN light
TRANS	SAPN transformer	CCST light	CCST light
MSB	CCST switchboard	DPTI light	DPTI light
SAPN pillar/pit	SAPN pillar/pit	SAPN light	SAPN light
SAPN fibre pit	SAPN fibre pit		

#### New Site Elements

A	Figure-large
B	Figure-medium
C	Figure-small
	Area of gravel surface
	Concealed electrical
	Footing below

#### General

	Sculpture group zone
	Location reference
Existing tree-type 1	
Existing tree-type 2	
Existing tree-type 3	
New tree-type 1	
Existing grass / bark chip area	
Existing paving area	
Modify landscaping area	

#### Associated Projects

	Tree Avenue uplighting
	Parapet uplighting
	Bluetooth Story Point
	Landscape Masterplan
	Reinforce southern pedestrian pathways
	Wayfinding- key route

revisions	

PRELIMINARY
client <b>City of Charles Sturt</b>
Project <b>Creative Lighting-Port Rd</b>
drawing title <b>Port Rd - General layout</b>

Work in progress Date: 25 Oct 2018

notes check and verify levels and dimensions on site prior to commencing work confirm any discrepancies do not scale off drawings
scale As shown @ A3 Project No <b>CCST01</b>
date Oct 2018
Drawing No. <b>G1</b>
Revision
Coord.
Approv
Copyright © Mulloway Studio



**GENERAL NOTES:**

**NOTE:**

- Make good surfaces adjacent to demolition and removal of fixtures/fittings to match surrounding surfaces.
- Coordinate new underground services to clear existing infrastructure and 2m tree ring root zone
- Existing landscape + site elements are indicative - check all on site
- Works to and adjacent heritage structures and fittings require prior approval

**ALL SETOUTS TO BE CHECKED ON-SITE,**  
Refer Dwg x for typical installation



General Plan - Layout - Pt 3  
1:1000

**mullo way**  
architecture | interpretation | urban design | conservation | interiors

**mullo way studio**  
level 1 16 peel street adelaide sa 5000 australia  
T +61 8 8231 3131 E info@mullo way.com  
www.mullo way.com ABN 79 606 604 255

**Groundplay**

**LEGEND**

**Existing Site Electrical**

SW	SAPN switch cubicle	SAPN pole	SAPN light
TRANS	SAPN transformer	CCST light	CCST light
MSB	CCST switchboard	DPTI light	DPTI light
SAPN pillar/pit	SAPN pillar/pit	SAPN light	SAPN light
SAPN fibre pit	SAPN fibre pit		

**New Site Elements**

A	Figure-large
B	Figure-medium
C	Figure-small
	Area of gravel surface
	Concealed electrical
	Footing below

**General**

X	Sculpture group zone
	Location reference
+	Existing tree-type 1
+	Existing tree-type 2
+	Existing tree-type 3
	New tree-type 1
	Existing grass / bark chip area
	Existing paving area
	Modify landscaping area

**Associated Projects**

	Tree Avenue uplighting
	Parapet uplighting
	Bluetooth Story Point
	Landscape Masterplan
	Reinforce southern pedestrian pathways
	Wayfinding- key route

revisions	

**PRELIMINARY**

client  
**City of Charles Sturt**

Project  
**Creative Lighting-Port Rd**

drawing title  
**Port Rd - General layout**

Work in progress Date: 25 Oct 2018

notes  
check and verify levels and dimensions on site prior to commencing work  
confirm any discrepancies  
do not scale off drawings

scale As shown @ A3	date Oct 2018
Project No <b>CCST01</b>	
Drawing No. <b>G2</b>	Revision
Coord.	Approv
Copyright © Mullo way Studio	