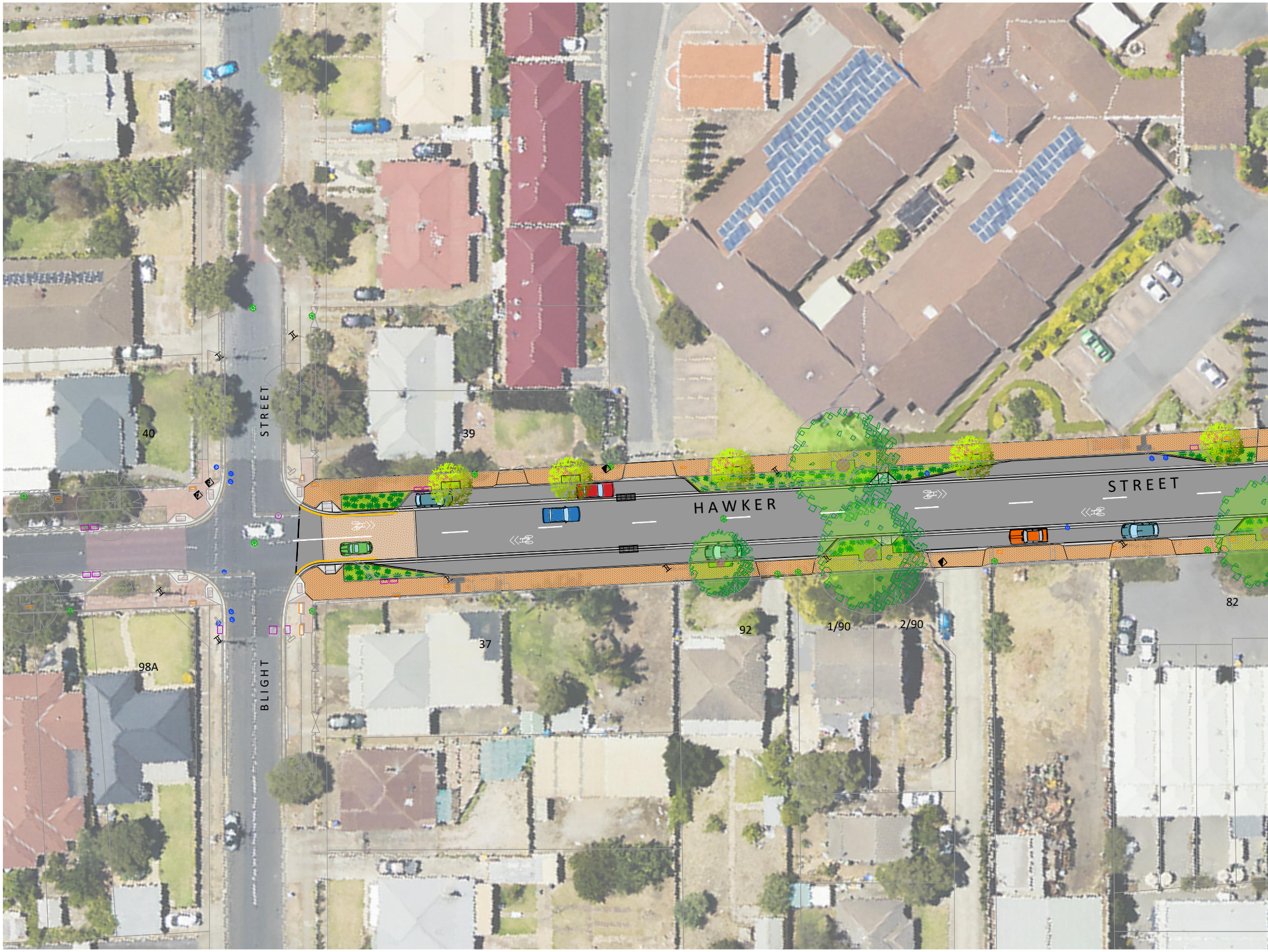
STREET
40
39
HAWKER
STREET
BLIGHT
37
92
1/90
2/90
82
98A


HAWKER STREET
RANELAGH ST
TABARD AVE
WOOD AVE
2
2
1
78
76A
70A
70
68A
68
66A
66
64C
64B
64A
60B
60A
SCALE
1:200m AT B1
METRES
0
5
10
15
20

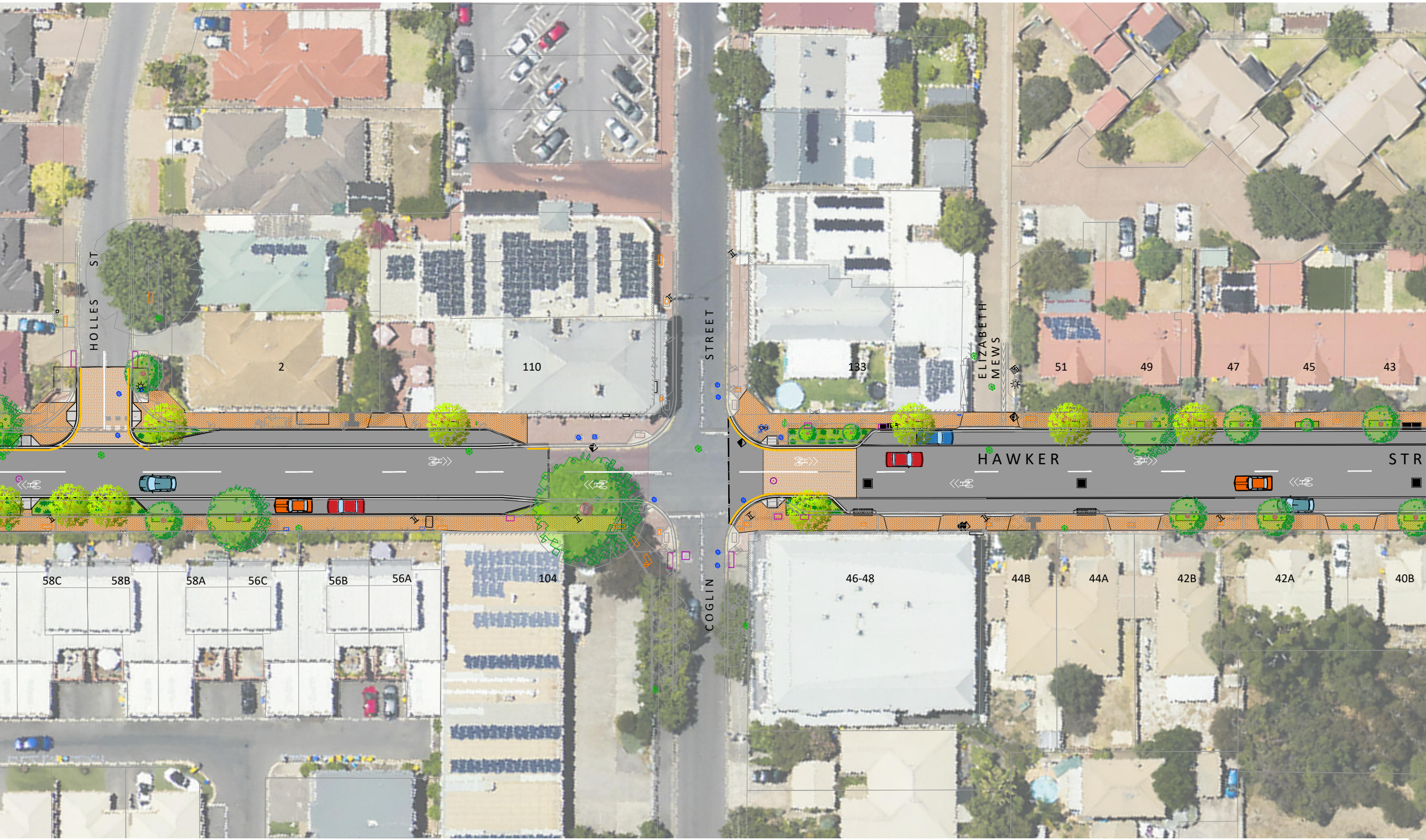
HOLLES ST
2
110
STREET
COGLIN
133
ELIZABETH MEWS
51
49
47
45
43
HAWKER
STR
58C
58B
58A
56C
56B
56A
104
46-48
44B
44A
42B
42A
40B

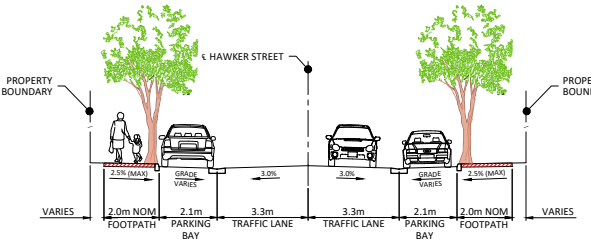
PROPERTY BOUNDARY
℄ HAWKER STREET
PROPERTY BOUNDARY
2.5% (MAX)
GRADE VARIES
3.0%
3.0%
GRADE VARIES
2.5% (MAX)
VARIES
2.0m NOM
FOOTPATH
2.1m
PARKING BAY
3.3m
TRAFFIC LANE
3.3m
TRAFFIC LANE
2.1m
PARKING BAY
2.0m NOM
FOOTPATH
VARIES

TYPICAL CROSS SECTION - HAWKER STREET

BLIGHT TO COGLIN STREET

N.T.S.

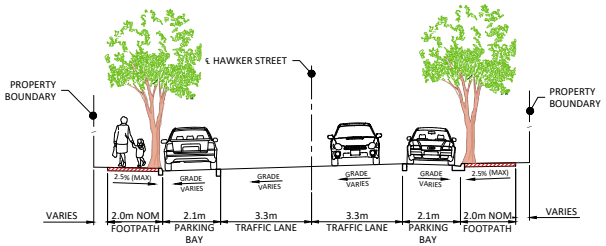
PROPERTY BOUNDARY
℄ HAWKER STREET
PROPERTY BOUNDARY
2.5% (MAX)
GRADE VARIES
GRADE VARIES
GRADE VARIES
GRADE VARIES
2.5% (MAX)
VARIES
2.0m NOM
FOOTPATH
2.1m
PARKING BAY
3.3m
TRAFFIC LANE
3.3m
TRAFFIC LANE
2.1m
PARKING BAY
2.0m NOM
FOOTPATH
VARIES

TYPICAL CROSS SECTION - HAWKER STREET

COGLIN TO GREEN STREET

N.T.S.

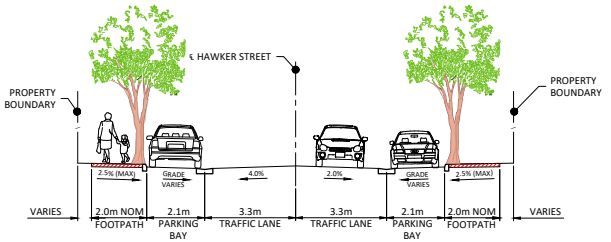
PROPERTY BOUNDARY
℄ HAWKER STREET
PROPERTY BOUNDARY
2.5% (MAX)
GRADE VARIES
4.0%
2.0%
GRADE VARIES
2.5% (MAX)
VARIES
2.0m NOM
FOOTPATH
2.1m
PARKING BAY
3.3m
TRAFFIC LANE
3.3m
TRAFFIC LANE
2.1m
PARKING BAY
2.0m NOM
FOOTPATH
VARIES

TYPICAL CROSS SECTION - HAWKER STREET

GREEN TO WEST STREET

N.T.S.

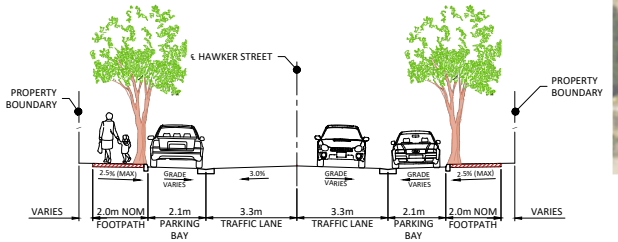
PROPERTY BOUNDARY
℄ HAWKER STREET
PROPERTY BOUNDARY
2.5% (MAX)
GRADE VARIES
3.0%
GRADE VARIES
GRADE VARIES
2.5% (MAX)
VARIES
2.0m NOM
FOOTPATH
2.1m
PARKING BAY
3.3m
TRAFFIC LANE
3.3m
TRAFFIC LANE
2.1m
PARKING BAY
2.0m NOM
FOOTPATH
VARIES

TYPICAL CROSS SECTION - HAWKER STREET

WEST TO CHIEF STREET

N.T.S.

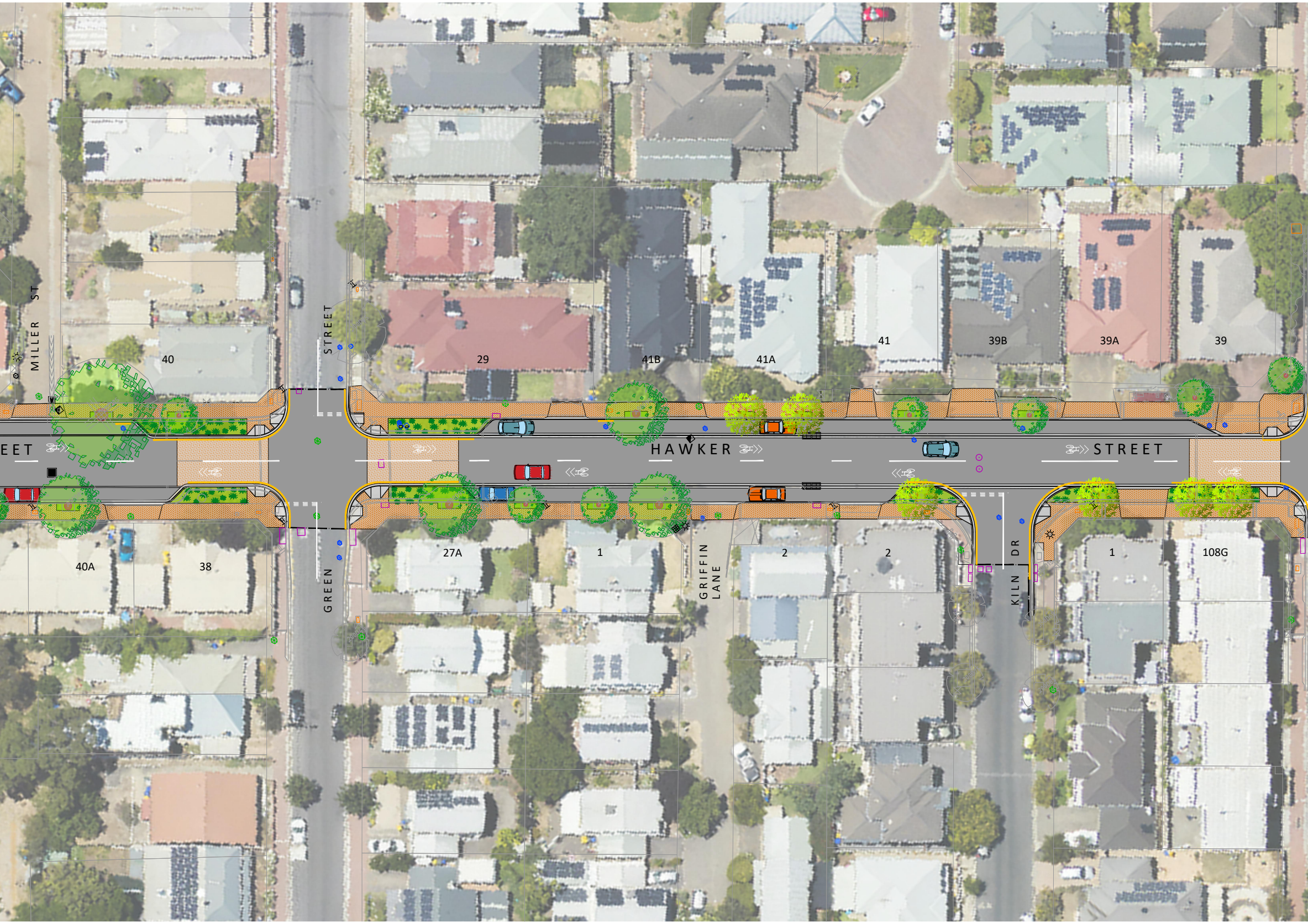
MILLER ST
40
GREEN STREET
29
41B
41A
41
39B
39A
39
EET
HAWKER
STREET
40A
38
27A
1
GRIFFIN LANE
2
2
KILN DR
1
108G

City of Charles Sturt

MEANS THE WORLD

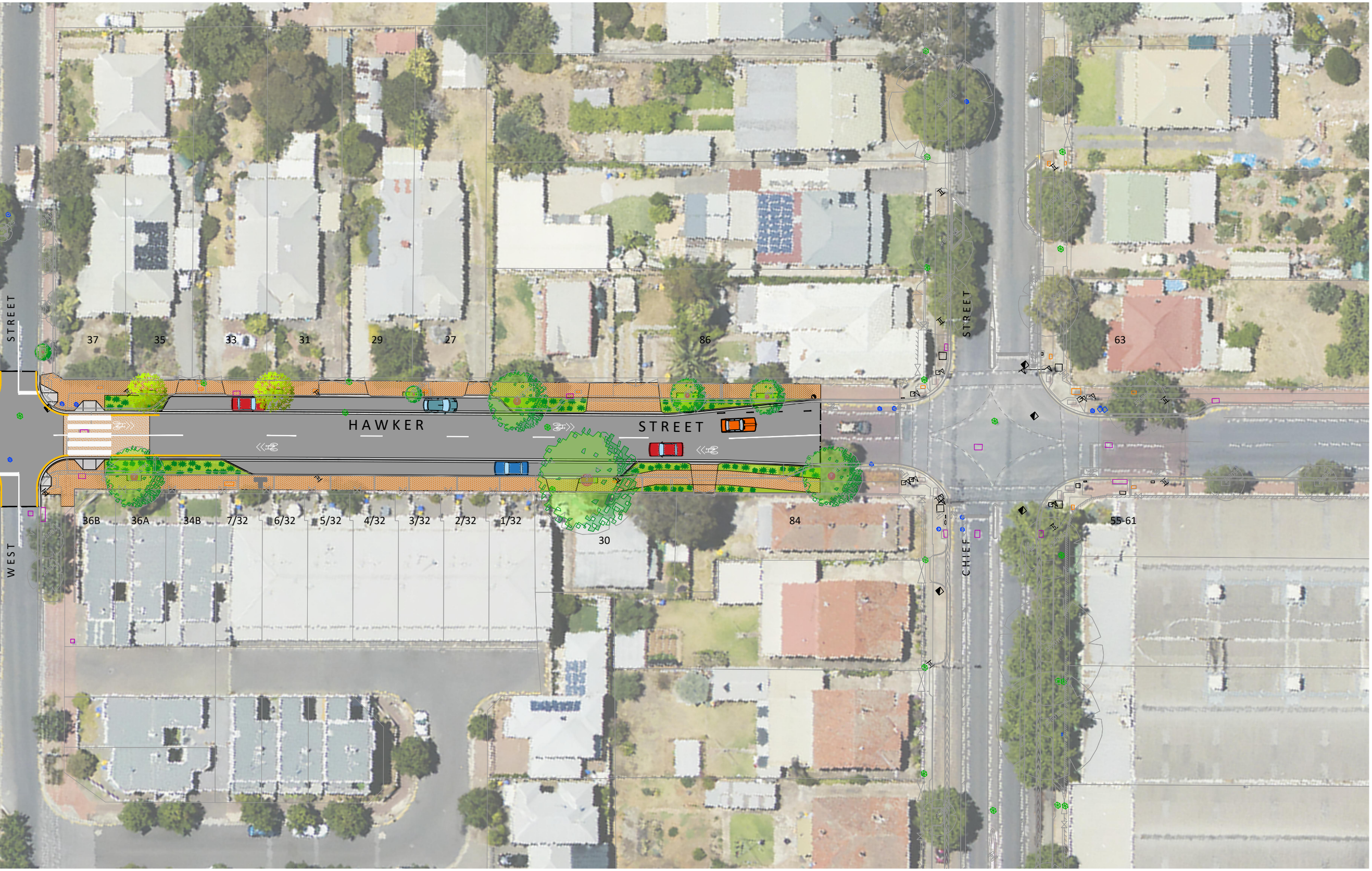
HAWKER STREET
WEST STREET
CHIEF STREET
37
35
33
31
29
27
86
63
36B
36A
34B
7/32
6/32
5/32
4/32
3/32
2/32
1/32
30
84
55-61