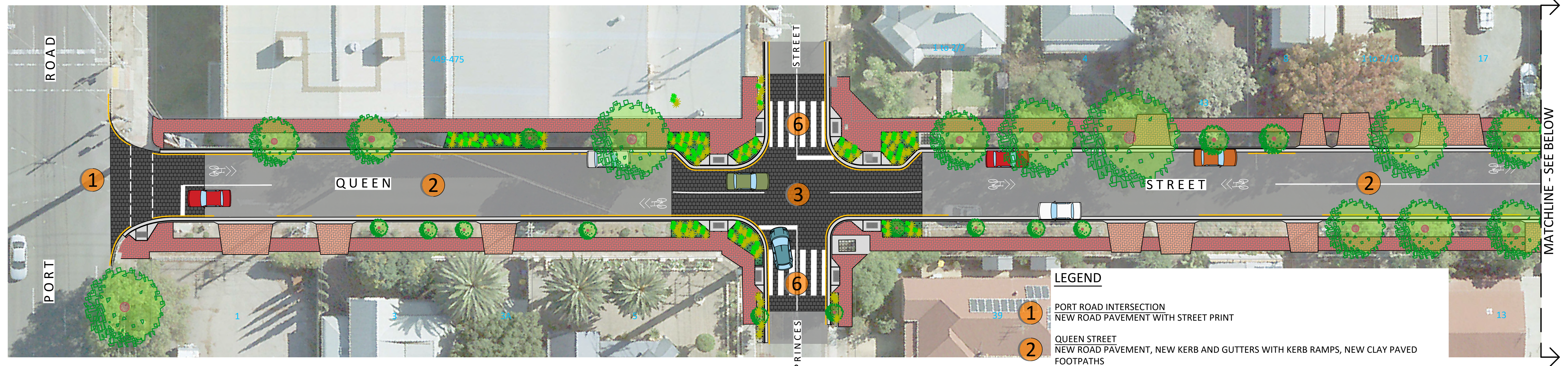
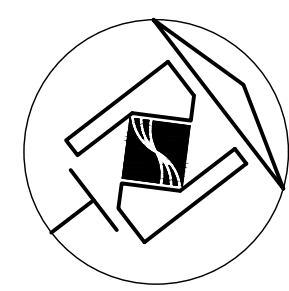


QUEEN STREET AND ELIZABETH STREET CROYDON

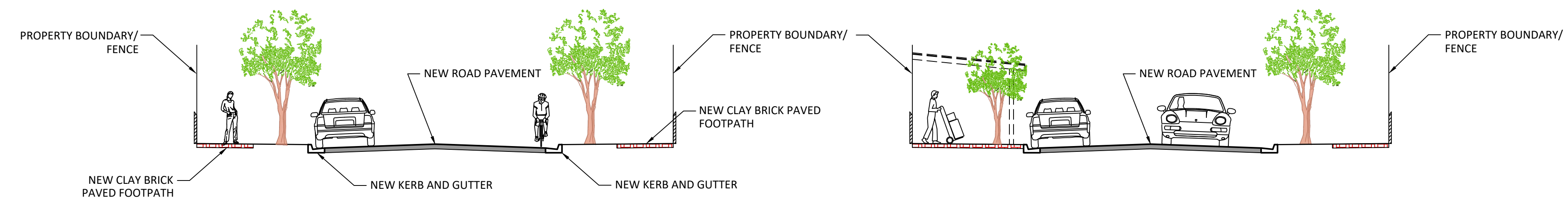
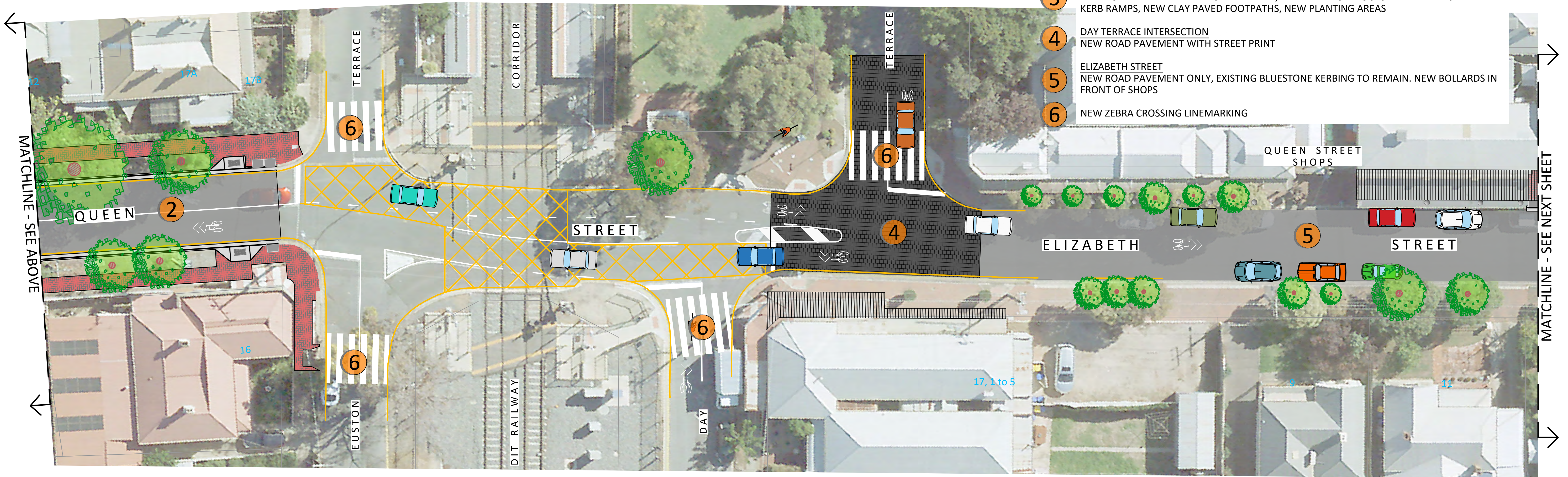
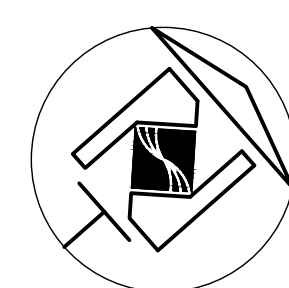
ROAD RECONSTRUCTION

SHEET 1 OF 2



LEGEND

- 1 PORT ROAD INTERSECTION
NEW ROAD PAVEMENT WITH STREET PRINT
- 2 QUEEN STREET
NEW ROAD PAVEMENT, NEW KERB AND GUTTERS WITH KERB RAMPS, NEW CLAY PAVED FOOTPATHS
- 3 PRINCES STREET INTERSECTION
NEW ROAD PAVEMENT WITH STREET PRINT, NEW KERB BUILD-OUTS WITH NEW 2.0m WIDE KERB RAMPS, NEW CLAY PAVED FOOTPATHS, NEW PLANTING AREAS
- 4 DAY TERRACE INTERSECTION
NEW ROAD PAVEMENT WITH STREET PRINT
- 5 ELIZABETH STREET
NEW ROAD PAVEMENT ONLY, EXISTING BLUESTONE KERBING TO REMAIN. NEW BOLLARDS IN FRONT OF SHOPS
- 6 NEW ZEBRA CROSSING LINEMARKING



QUEEN STREET TYPICAL SECTION
N.T.S.

ELIZABETH STREET TYPICAL SECTION
(IN FRONT OF SHOPS)
N.T.S.

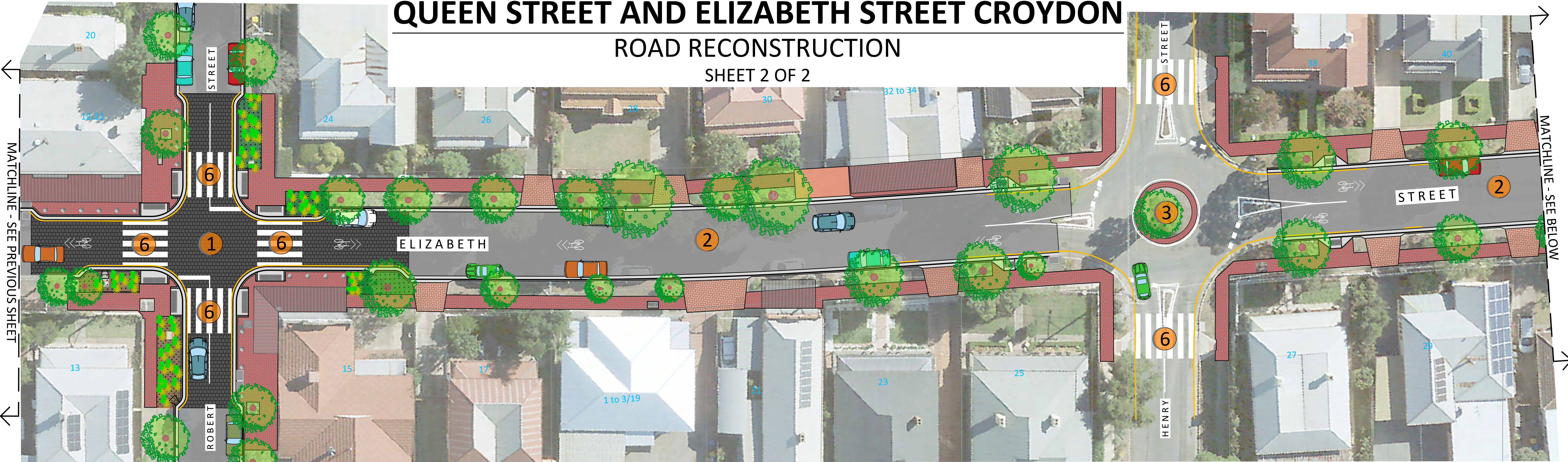


DRAWING FILE: C:\265\Work\Projects\00364_57\Drawings\Civil\Queen Elizabeth Street Concept.dwg 29/02/2024 2:06:28 PM

QUEEN STREET AND ELIZABETH STREET CROYDON

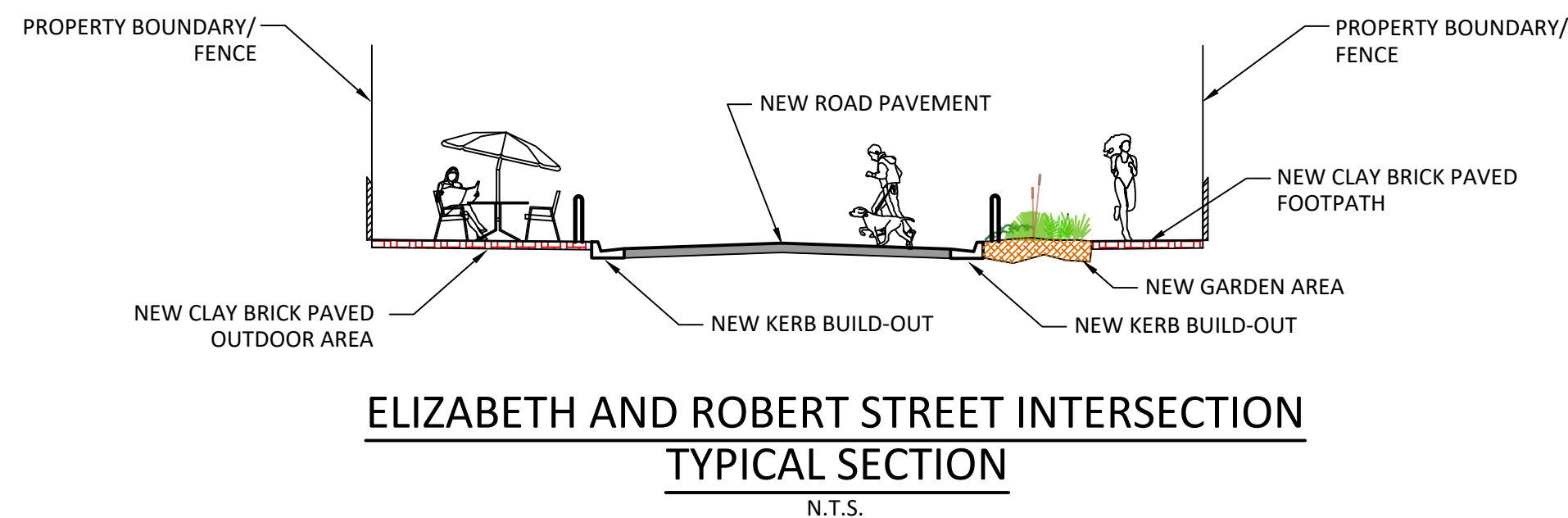
ROAD RECONSTRUCTION

SHEET 2 OF 2



LEGEND

- 1 ROBERT STREET INTERSECTION
NEW ROAD PAVEMENT WITH STREET PRINT TREATMENT, NEW KERB BUILD-OUTS WITH 3.0m WIDE KERB RAMPS, NEW CLAY PAVED FOOTPATH AREAS FOR OUTDOOR DINING WITH BOLLARD PROTECTION, NEW PLANTING AREAS AND RAIN GARDENS
- 2 ELIZABETH STREET
NEW ROAD PAVEMENT, NEW KERB AND GUTTERS WITH KERB RAMPS, NEW CLAY PAVED FOOTPATHS AND STORMWATER DRAINAGE IMPROVEMENTS
- 3 HENRY STREET ROUNDABOUT
NEW CLAY PAVED FOOTPATHS AND CLAY PAVERS ON ROUNDABOUT
- 4 WILLIAM STREET INTERSECTION
NEW TRAFFIC CONTROL ARRANGEMENTS
- 5 WILLIAM STREET DEAD-END
NEW OFF-STREET CAR PARK FOR ST BARNABAS CHURCH AND RESERVE WITH PROVISION FOR DISABILITY ACCESS AND NEW LANDSCAPING AND PLANTINGS
- 6 NEW ZEBRA CROSSING LINEMARKING



SCALE - 1:200m AT B1

0 5 10 15 20 METRES

