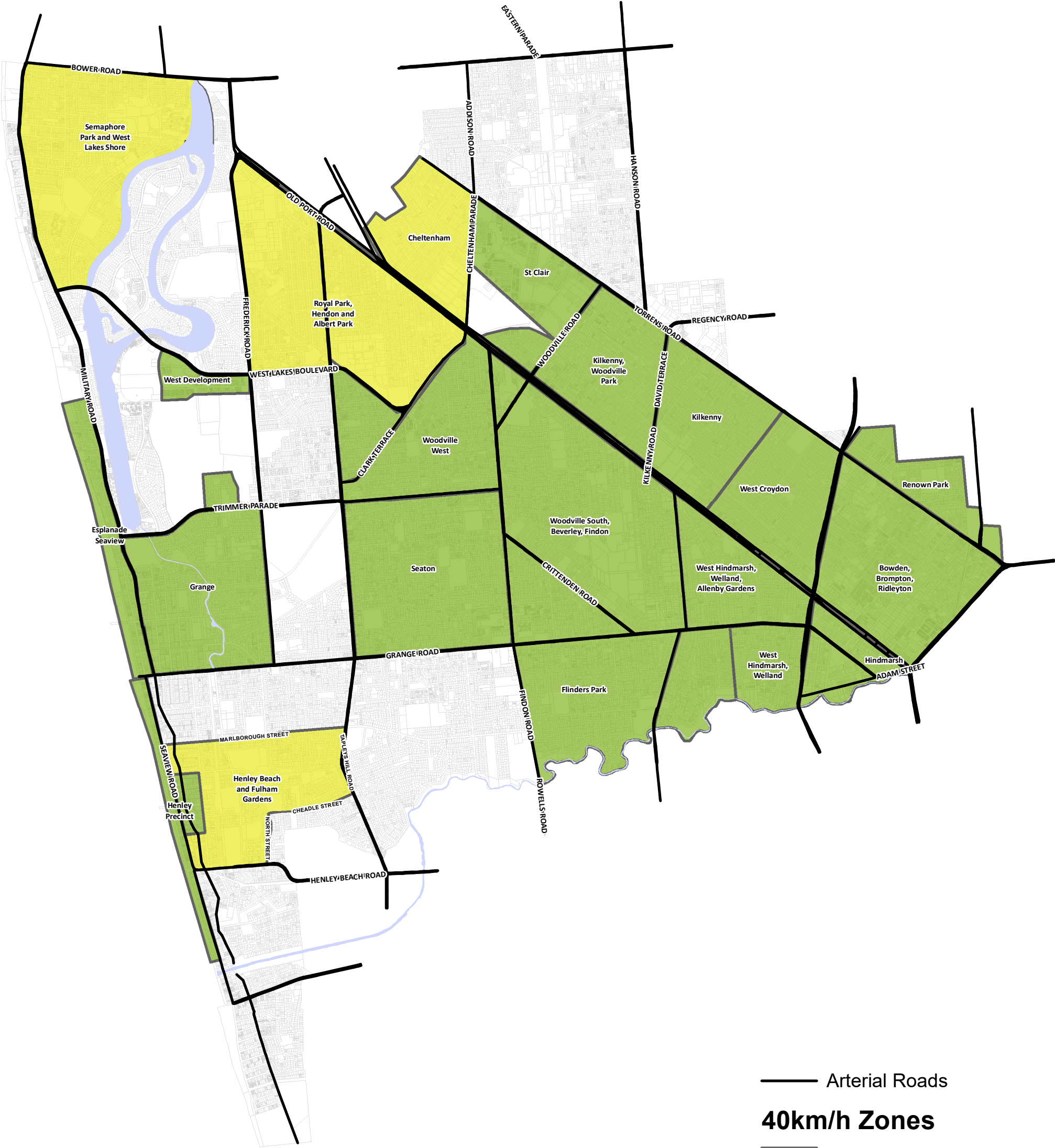




City of Charles Sturt - 40km/h Zones

Date: 23/01/2023



— Arterial Roads

40km/h Zones

-  Existing 40km/h Area
-  Proposed 40km/h Area



0 1,250 2,500 5,000 Metres

Disclaimer:
Warning: The data displayed is intended as a guide only, and must not be relied upon.
The City of Charles Sturt ABN 42 124 960 161 offers no assurance the data displayed is complete, accurate or up-to-date. To locate any additional services underground, you are encouraged to contact Dial Before You Dig by telephone 1100 (free call), fax 1300 652 077 or via its website at www.1100.com.au. If a visitor finds an error in the displayed data, please contact the Council's Asset Information Team on (08) 8408 1111 or at council@charlessturt.sa.gov.au. Data displayed may be subject to copyright, and its copying or use regulated by the Copyright Act 1968 (Cwth).

