
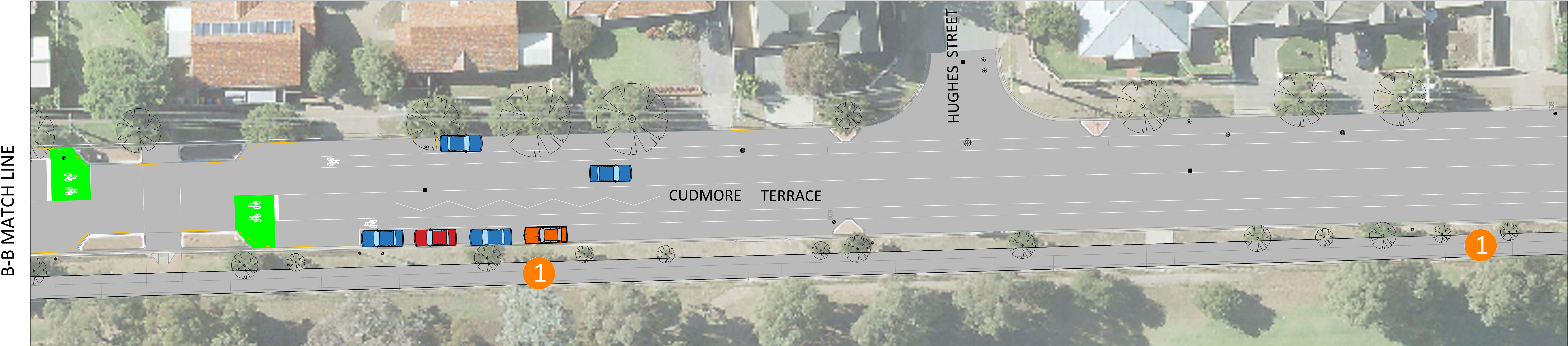
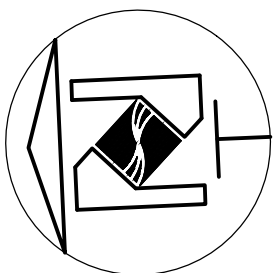


GRANGE LAKES CORRIDOR - STAGE 9

HENLEY BEACH

SHARED USE PATH & ON ROAD BIKE LANES
 REVISION C - 18/08/2022
 SHEET 2 OF 2

SCALE - 1:200m AT B1
 0 5 10 15 20 METRES



LEGEND:

- 1 PROPOSED 2.5m OFF ROAD SHARED PATH
- 2 NEW BICYCLE RAMPS TO ALLOW CYCLISTS TO BYPASS ROUNDABOUT
- 3 NEW ON ROAD BIKE LANES
- 4 DISTINCTIVE PAVEMENT AT MAJOR SCHOOL ENTRANCES AND CROSSING POINTS
- 5 EXISTING TREE TO BE REMOVED
- 6 MINOR ROAD WIDENING TO ACCOMODATE NEW PARKING AND ON ROAD BIKE LANE (ATKIN STREET TO HARVEY STREET)
- 7 INFILL TREE PLANTING WHERE SPACE PERMITS