
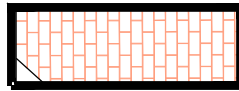






EAST STREET HINDMARSH
INTERSECTION UPGRADE
& TREE PLANTING

- PAVED ROAD 
- PAVED FOOTPATH 
- LANDSCAPED AREA 
- BUILTOUT WITH TREE PLANTING 
- TREE PLANTING NEAR LIBRARY 



DRAWING FILE
LOCATION
T:\AUTOCAD DATA\ROADS\EAST STREET HINDMARSH
00044\CONSULTATION\EAST DESIGN CONCEPT R1.dwg

